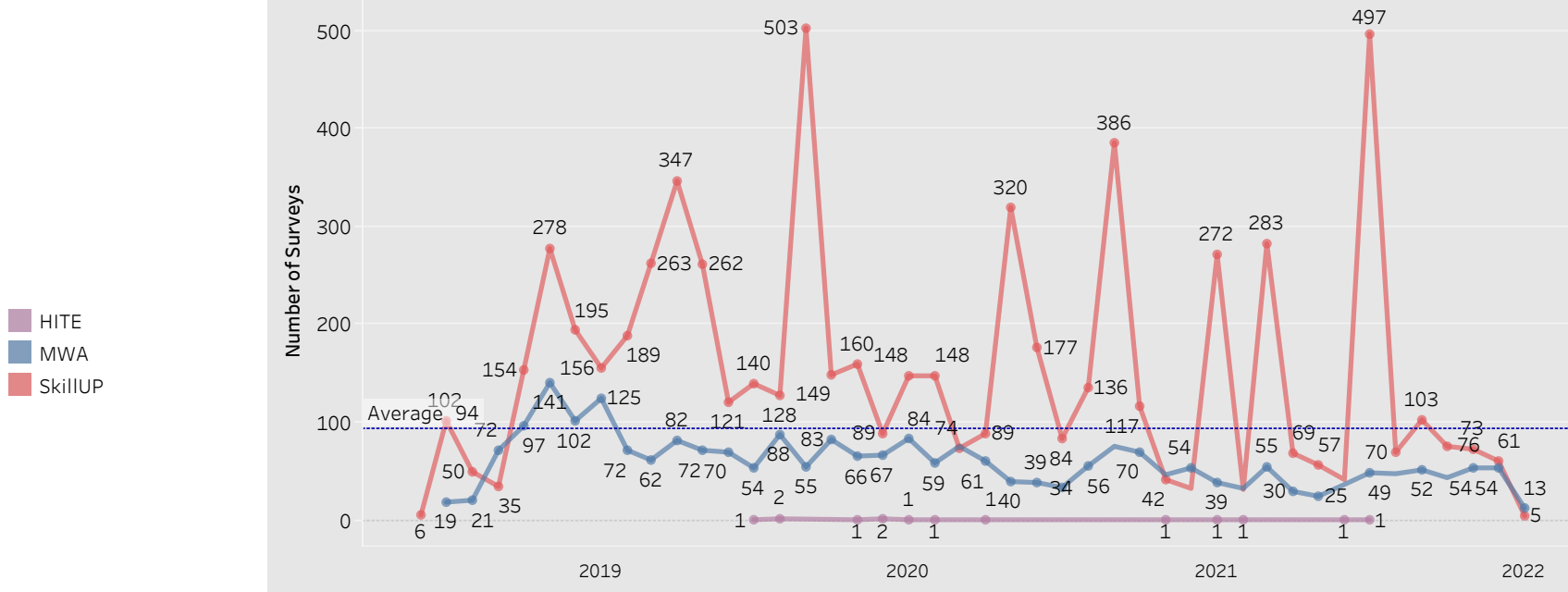
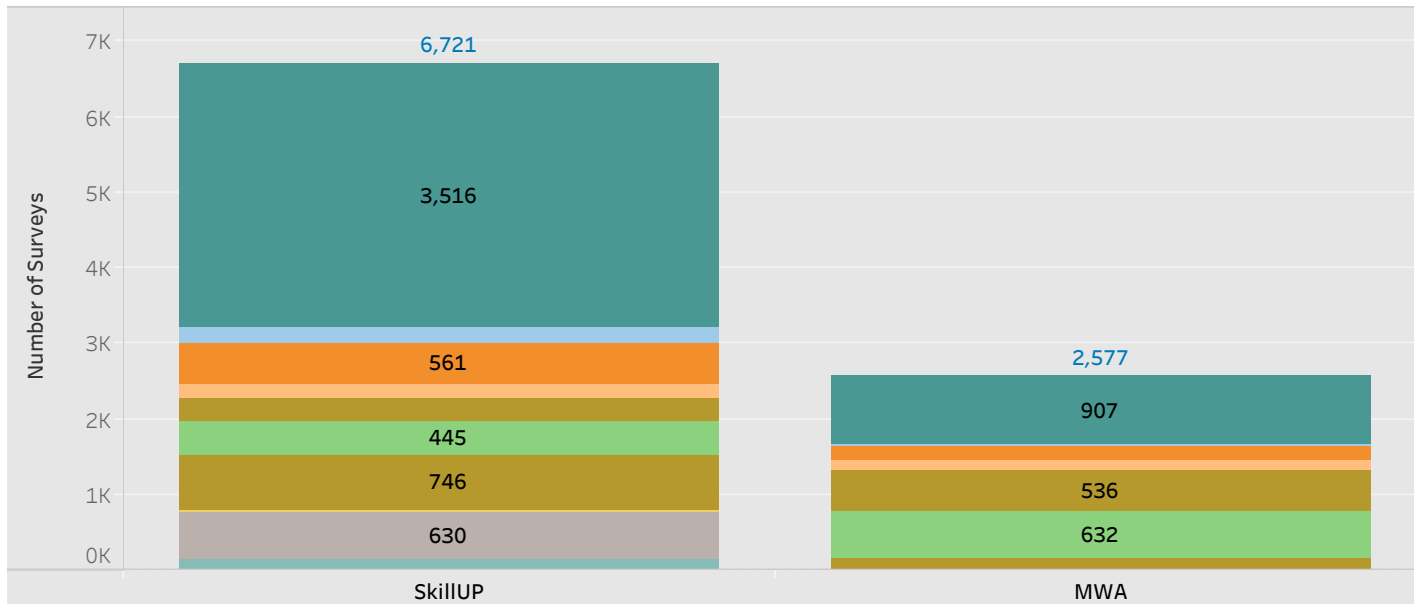


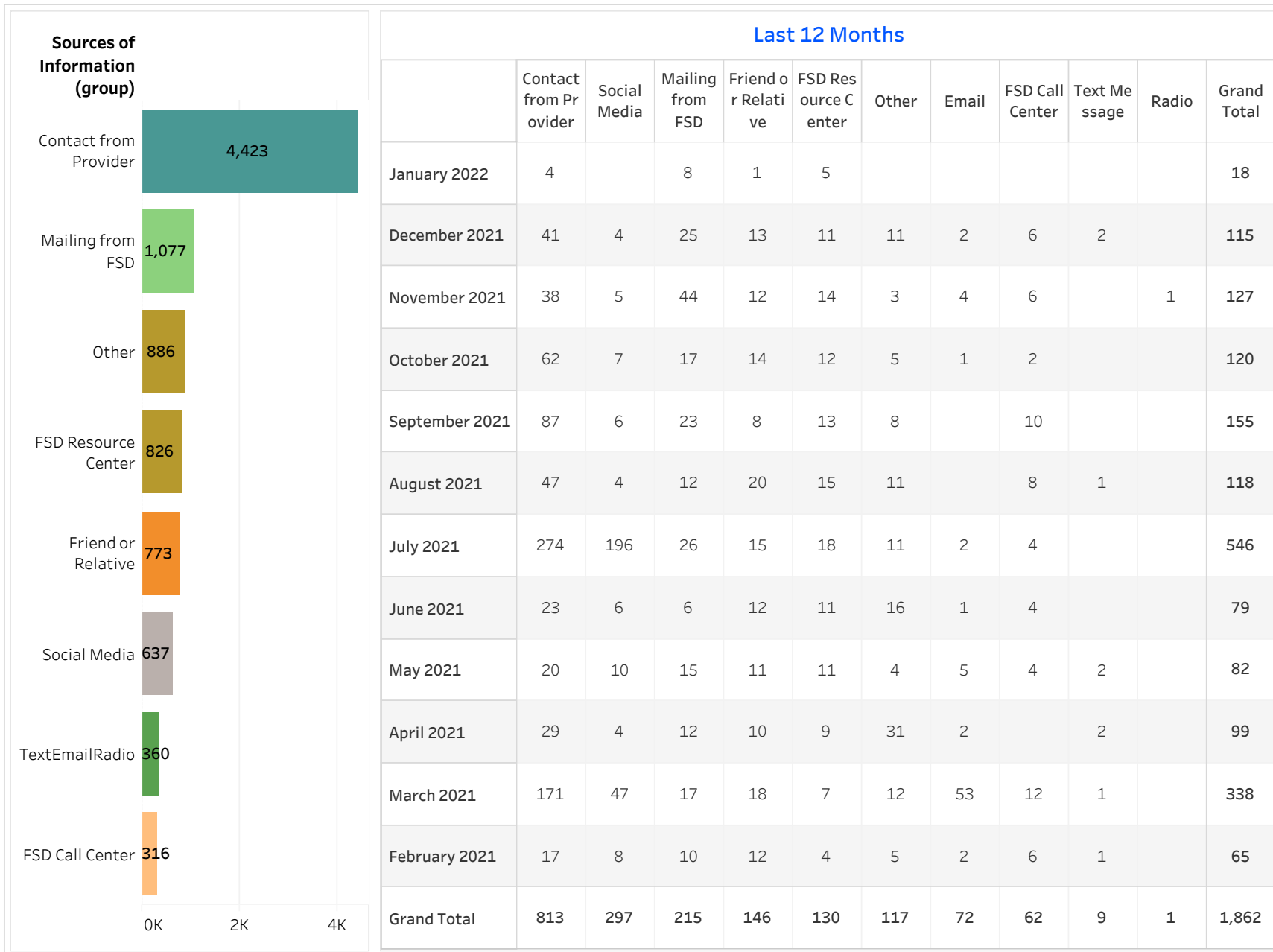
E&T Engagement Effectiveness Survey Dashboard - By Program

Sources of Information

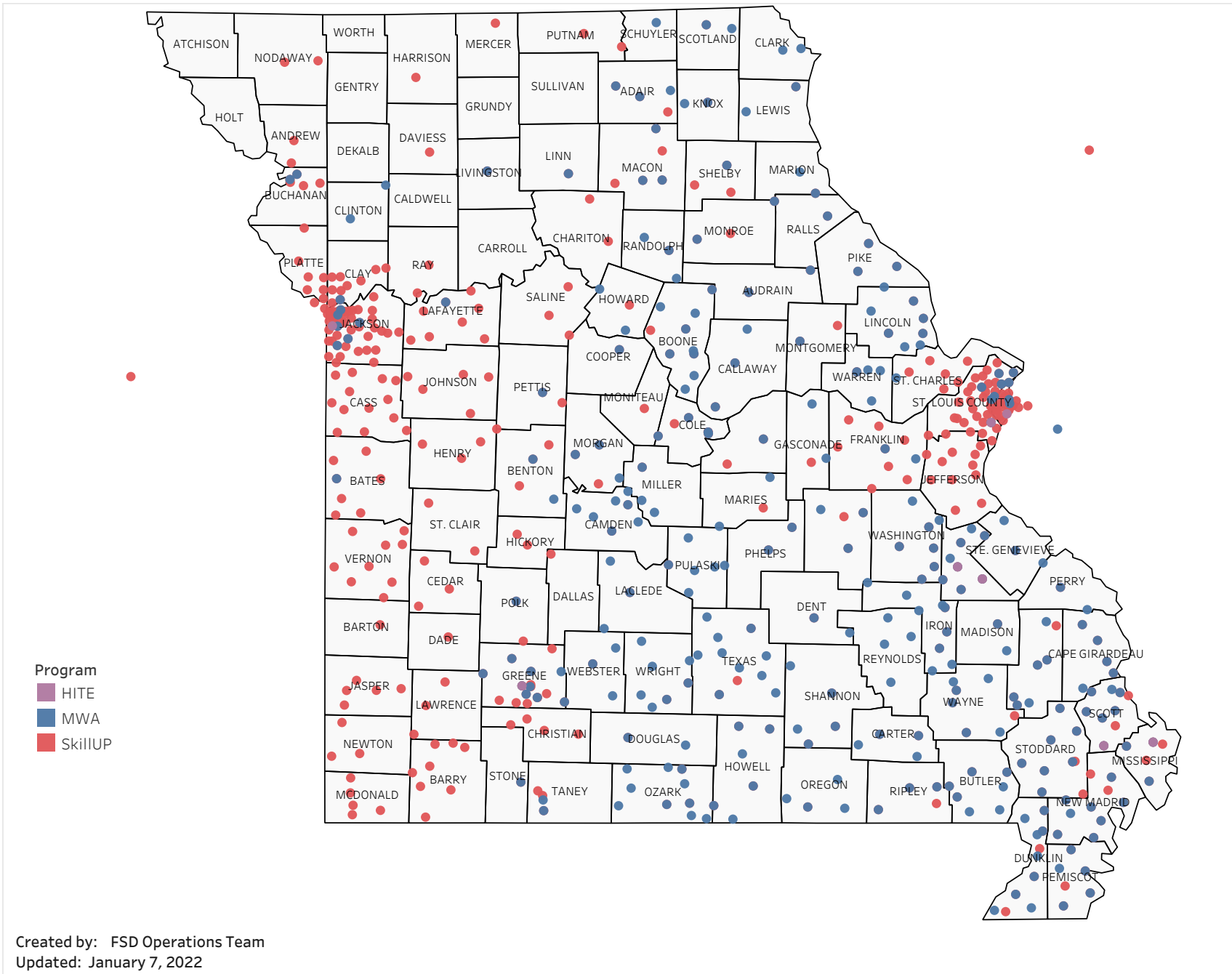
- Contact from Provider
- Email
- Friend or Relative
- FSD Call Center
- FSD Resource Center
- Mailing from FSD
- Other
- Radio
- Social Media
- Text Message



E&T Engagement Effectiveness Survey Dashboard - By Sources

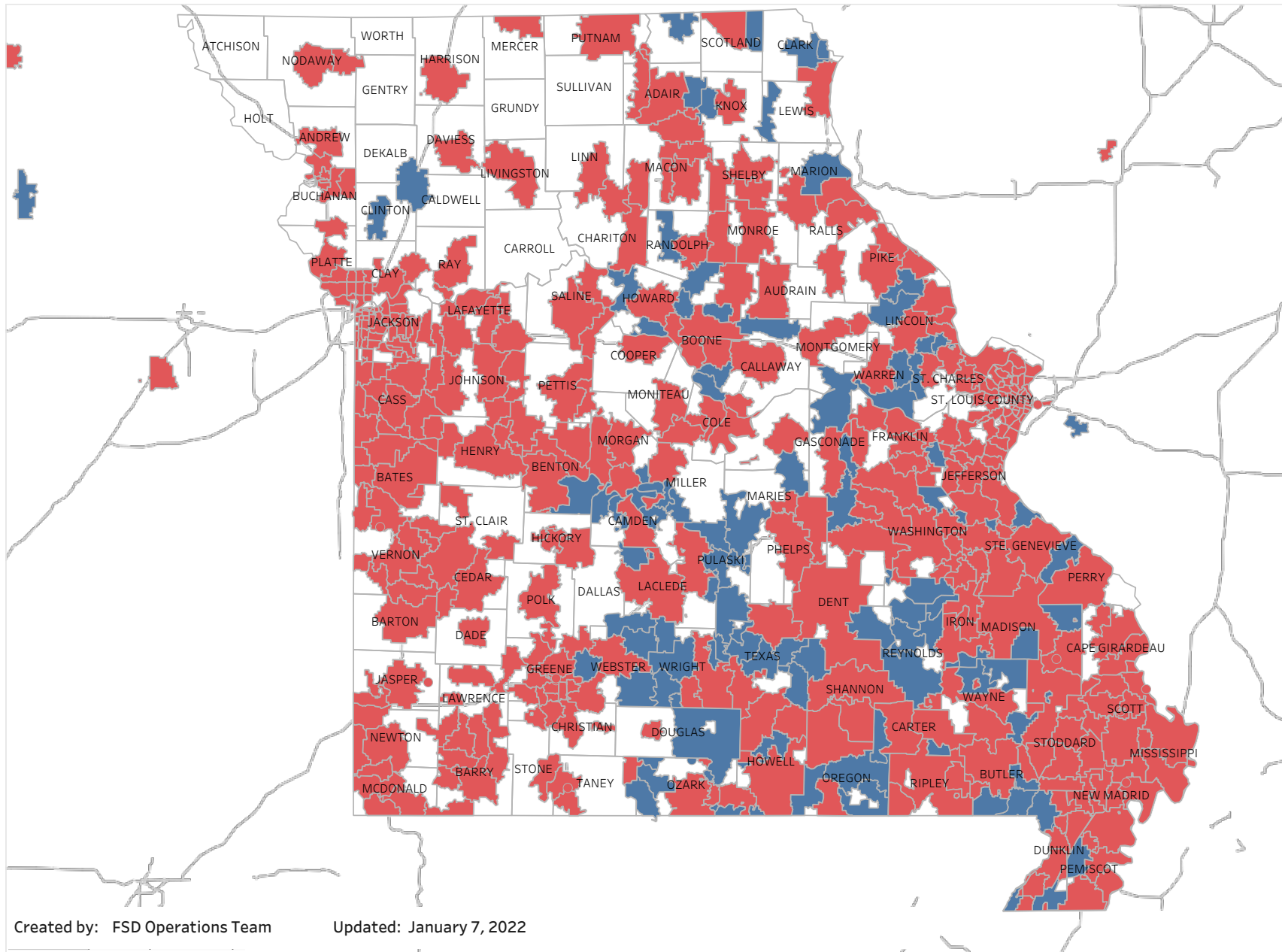


Statewide Survey Map



This map is showing zip codes the E&T programs reached. The blue shade is showing MWA and red is for SkillUP. Click on the legend to see the full coverage by program.

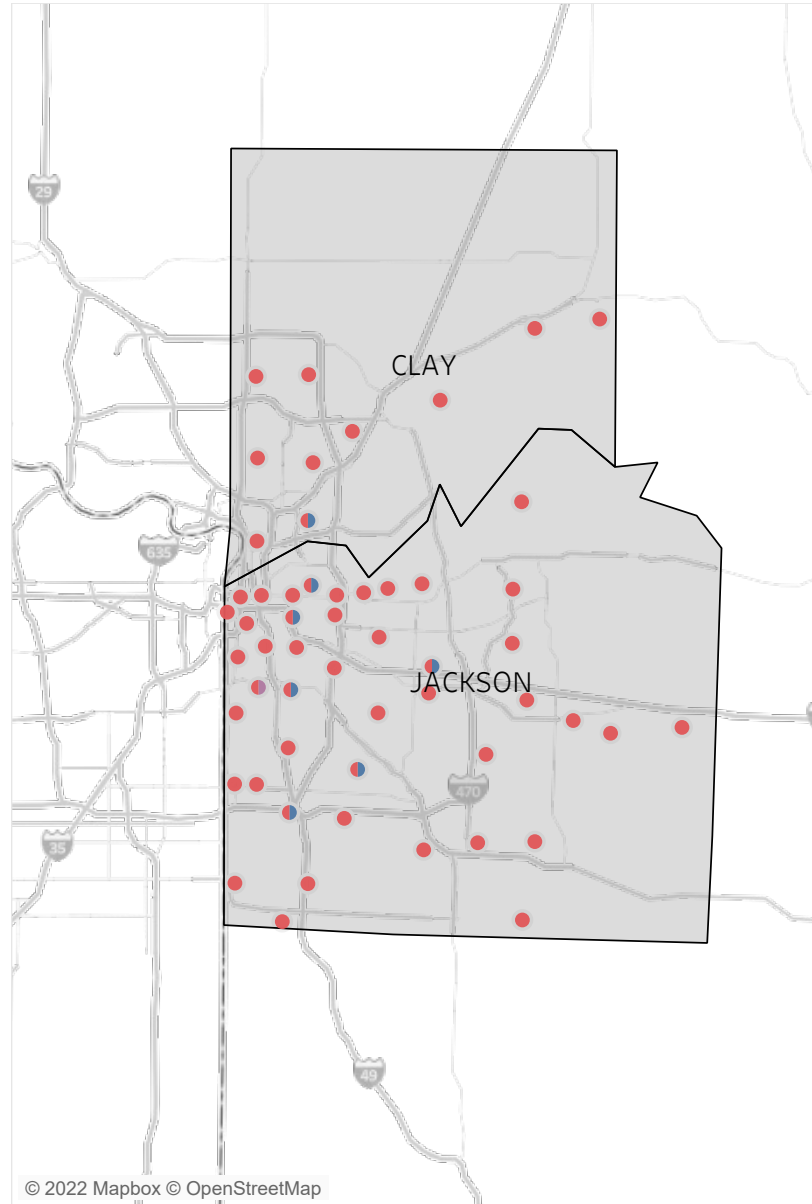
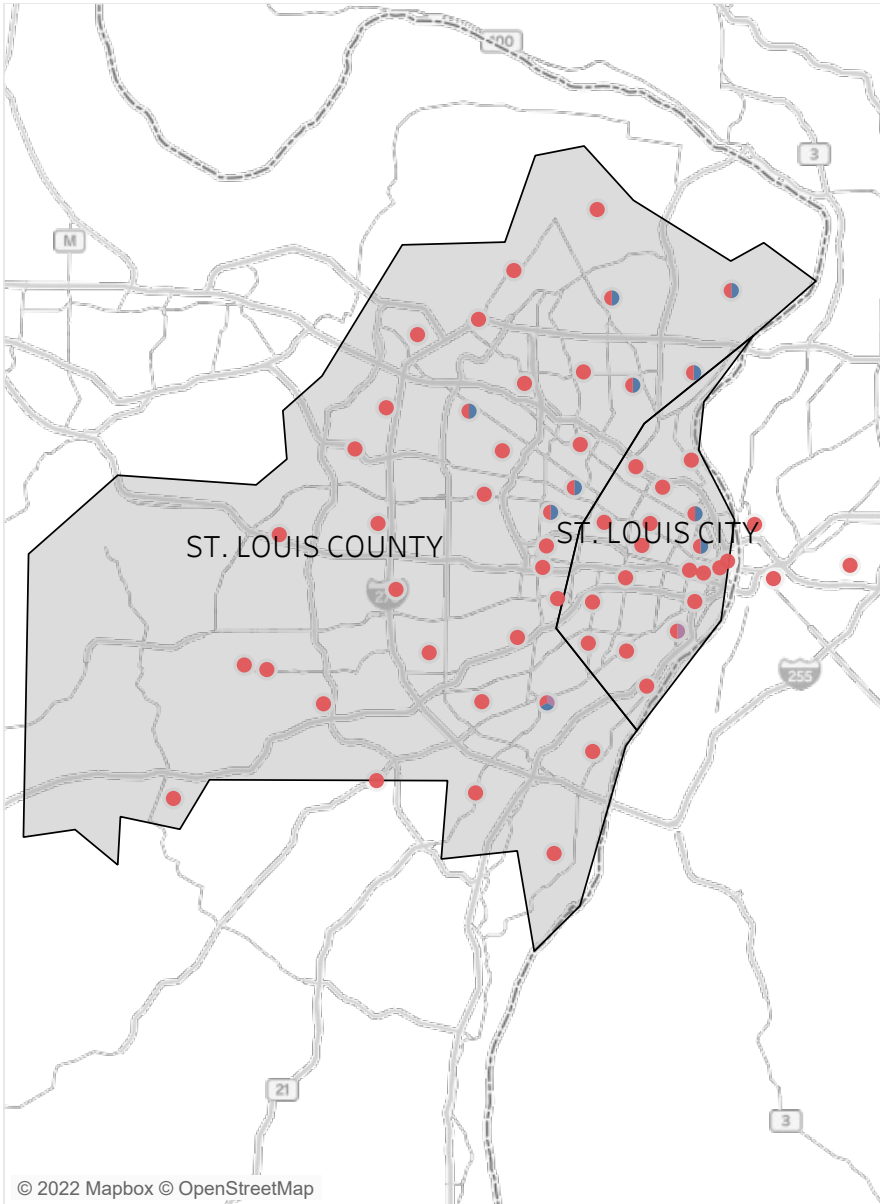
■ SkillUP ■ HITE ■ MWA



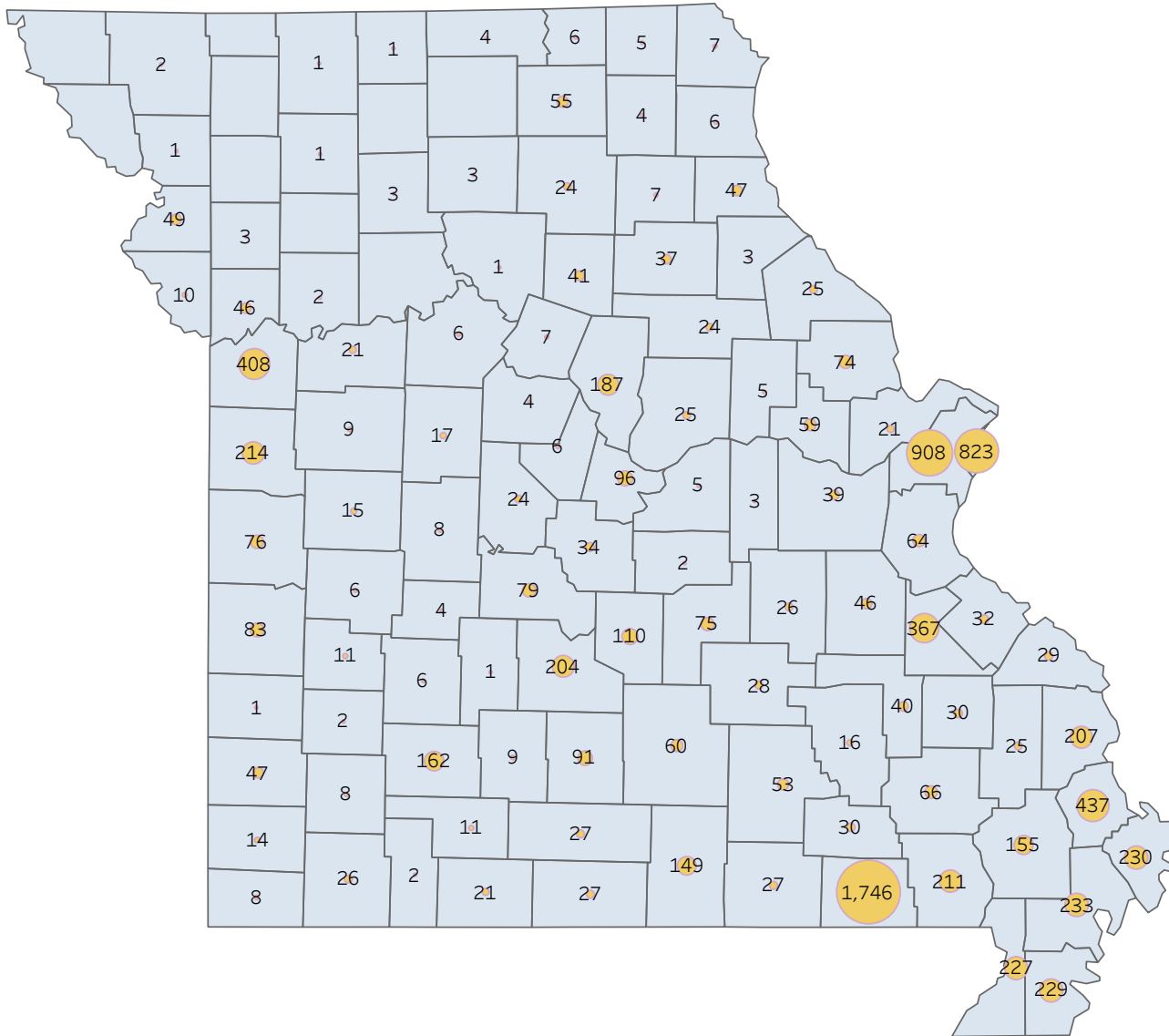
Metropolitan Survey Map

Metro St. Louis E&T programs survey zip codes

Kansas City area E&T programs survey zip codes



Survey counts



Survey on Program Line

| County Name | Program | | Grand Total |
|------------------|---------|---------|-------------|
| | MWA | SkillUP | |
| Grand Total | 2,577 | 6,721 | 9,312 |
| RIPLEY | 48 | 1,698 | 1,746 |
| ST. LOUIS COUNTY | 9 | 898 | 908 |
| ST. LOUIS CITY | 4 | 818 | 823 |
| SCOTT | 122 | 314 | 437 |
| JACKSON | 6 | 401 | 408 |
| ST. FRANCOIS | 277 | 82 | 367 |
| NEW MADRID | 51 | 182 | 233 |
| MISSISSIPPI | 51 | 178 | 230 |
| PEMISCOT | 27 | 202 | 229 |
| DUNKLIN | 57 | 170 | 227 |
| CASS | | 214 | 214 |
| BUTLER | 176 | 35 | 211 |
| CAPE GIRARDEAU | 165 | 42 | 207 |
| LACLEDE | 151 | 53 | 204 |
| BOONE | 118 | 69 | 187 |
| GREENE | 45 | 116 | 162 |
| STODDARD | 51 | 104 | 155 |
| HOWELL | 117 | 32 | 149 |
| PULASKI | 109 | 1 | 110 |
| COLE | 34 | 62 | 96 |
| WRIGHT | 74 | 17 | 91 |
| VERNON | | 83 | 83 |
| CAMDEN | 57 | 22 | 79 |
| BATES | 1 | 75 | 76 |
| PHELPS | 17 | 58 | 75 |
| LINCOLN | 69 | 5 | 74 |
| WAYNE | 55 | 11 | 66 |
| JEFFERSON | | 64 | 64 |
| TEXAS | 57 | 3 | 60 |
| WARREN | 46 | 13 | 59 |
| ADAIR | 42 | 13 | 55 |
| SHANNON | 39 | 14 | 53 |
| BUCHANAN | 5 | 44 | 49 |
| JASPER | | 47 | 47 |
| MARION | 25 | 22 | 47 |
| CLAY | 1 | 45 | 46 |
| WASHINGTON | 24 | 22 | 46 |
| RANDOLPH | 29 | 12 | 41 |
| IRON | 34 | 6 | 40 |
| FRANKLIN | 2 | 37 | 39 |
| MONROE | 4 | 33 | 37 |
| MILLER | 19 | 15 | 34 |

Survey on Program Line

| County Name | Program | | Grand Total |
|----------------|---------|---------|-------------|
| | MWA | SkillUP | |
| STE. GENEVIEVE | 31 | 1 | 32 |
| CARTER | 25 | 5 | 30 |
| MADISON | 24 | 6 | 30 |
| PERRY | 26 | 3 | 29 |
| DENT | 16 | 12 | 28 |
| DOUGLAS | 20 | 7 | 27 |
| OREGON | 26 | 1 | 27 |
| OZARK | 25 | 2 | 27 |
| BARRY | | 26 | 26 |
| CRAWFORD | 6 | 20 | 26 |
| BOLLINGER | 8 | 17 | 25 |
| CALLAWAY | 12 | 13 | 25 |
| PIKE | 19 | 6 | 25 |
| AUDRAIN | 19 | 5 | 24 |
| MACON | 11 | 13 | 24 |
| MORGAN | 7 | 17 | 24 |
| LAFAYETTE | 2 | 19 | 21 |
| ST. CHARLES | 2 | 19 | 21 |
| TANEY | 3 | 18 | 21 |
| PETTIS | 1 | 16 | 17 |
| REYNOLDS | 15 | 1 | 16 |
| HENRY | 1 | 14 | 15 |
| NEWTON | | 14 | 14 |
| CEDAR | | 11 | 11 |
| CHRISTIAN | | 11 | 11 |
| PLATTE | | 10 | 10 |
| JOHNSON | | 9 | 9 |
| WEBSTER | 6 | 3 | 9 |
| BENTON | 3 | 5 | 8 |
| LAWRENCE | | 8 | 8 |
| MCDONALD | | 8 | 8 |
| CLARK | 7 | | 7 |
| HOWARD | 5 | 2 | 7 |
| SHELBY | 1 | 6 | 7 |
| LEWIS | 4 | 2 | 6 |
| MONITEAU | | 6 | 6 |
| POLK | 3 | 3 | 6 |
| SALINE | | 6 | 6 |
| SCHUYLER | 6 | | 6 |
| ST. CLAIR | | 6 | 6 |
| MONTGOMERY | 2 | 3 | 5 |
| OSAGE | 1 | 4 | 5 |
| SCOTLAND | 4 | 1 | 5 |

Survey on Program Line

| County Name | Program | | Grand Total |
|-------------|---------|---------|-------------|
| | MWA | SkillUP | |
| COOPER | 3 | 1 | 4 |
| HICKORY | | 4 | 4 |
| KNOX | 3 | 1 | 4 |
| PUTNAM | 1 | 3 | 4 |
| CLINTON | 3 | | 3 |
| GASCONADE | 2 | 1 | 3 |
| LINN | 1 | 2 | 3 |
| LIVINGSTON | 2 | 1 | 3 |
| RALLS | 1 | 2 | 3 |
| DADE | | 2 | 2 |
| MARIES | 1 | 1 | 2 |
| NODAWAY | | 2 | 2 |
| RAY | | 2 | 2 |
| STONE | 1 | 1 | 2 |
| ANDREW | | 1 | 1 |
| BARTON | | 1 | 1 |
| CHARITON | | 1 | 1 |
| DALLAS | | 1 | 1 |
| DAVISS | | 1 | 1 |
| HARRISON | | 1 | 1 |
| MERCER | | 1 | 1 |