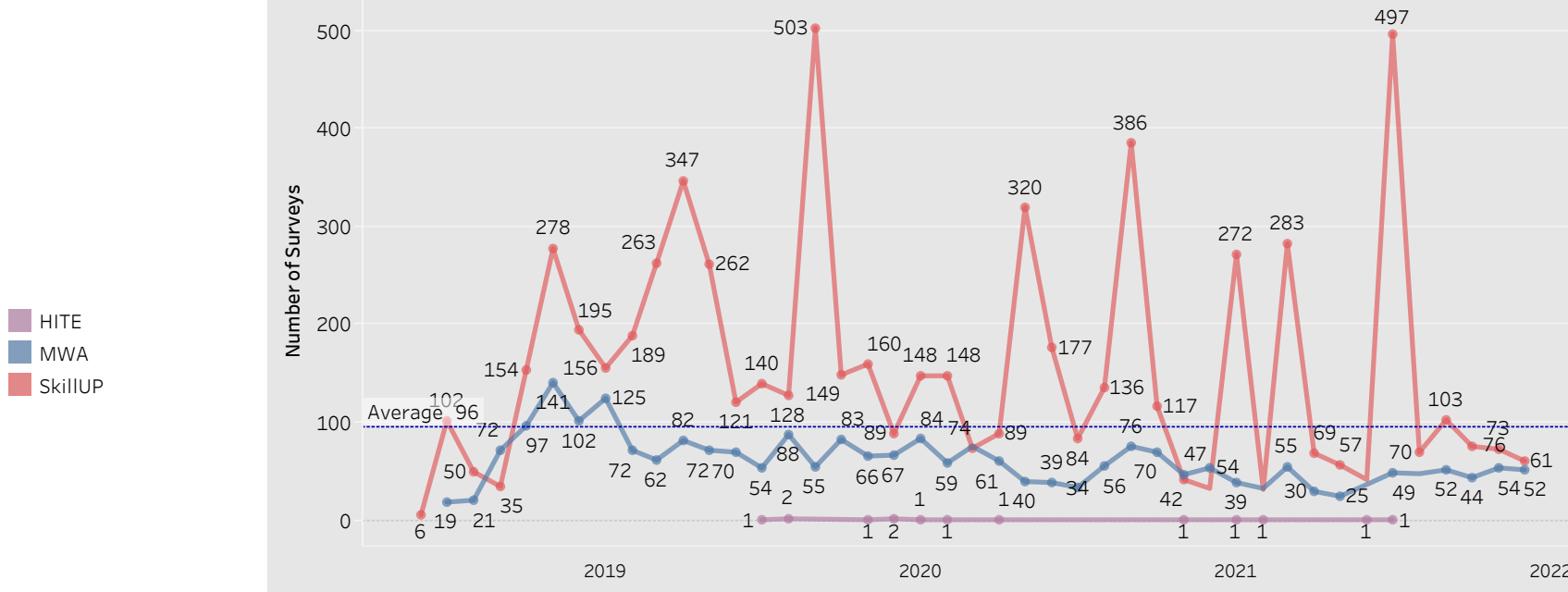
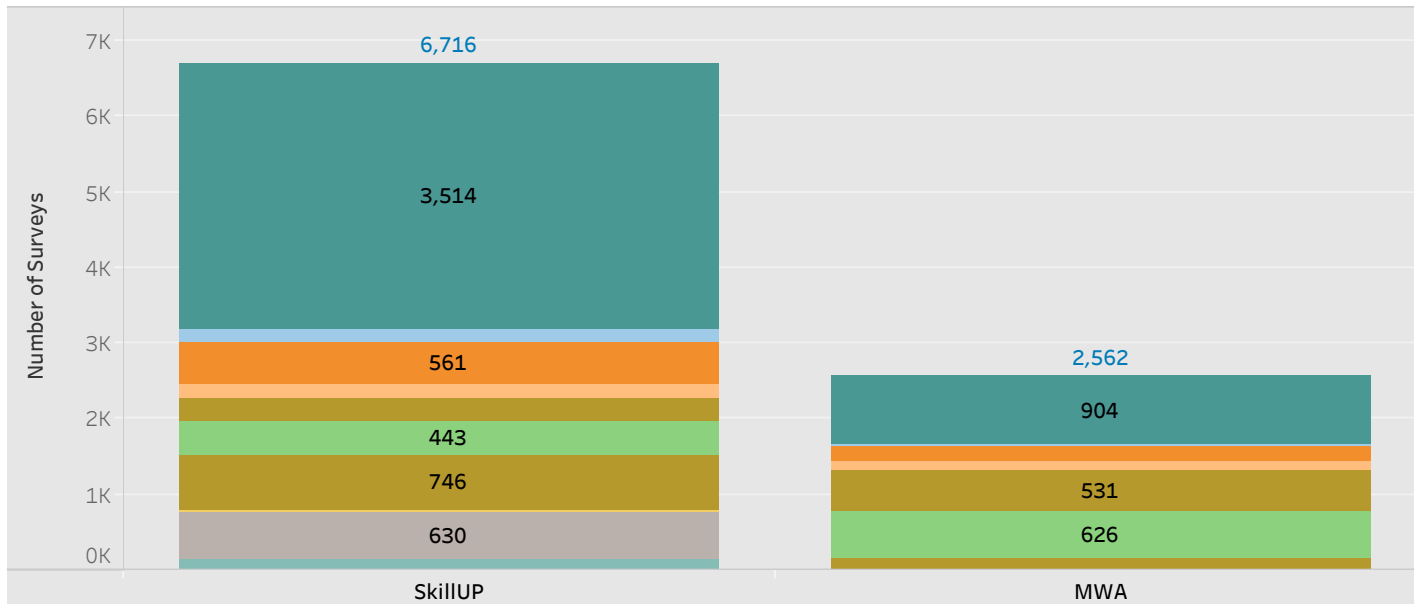


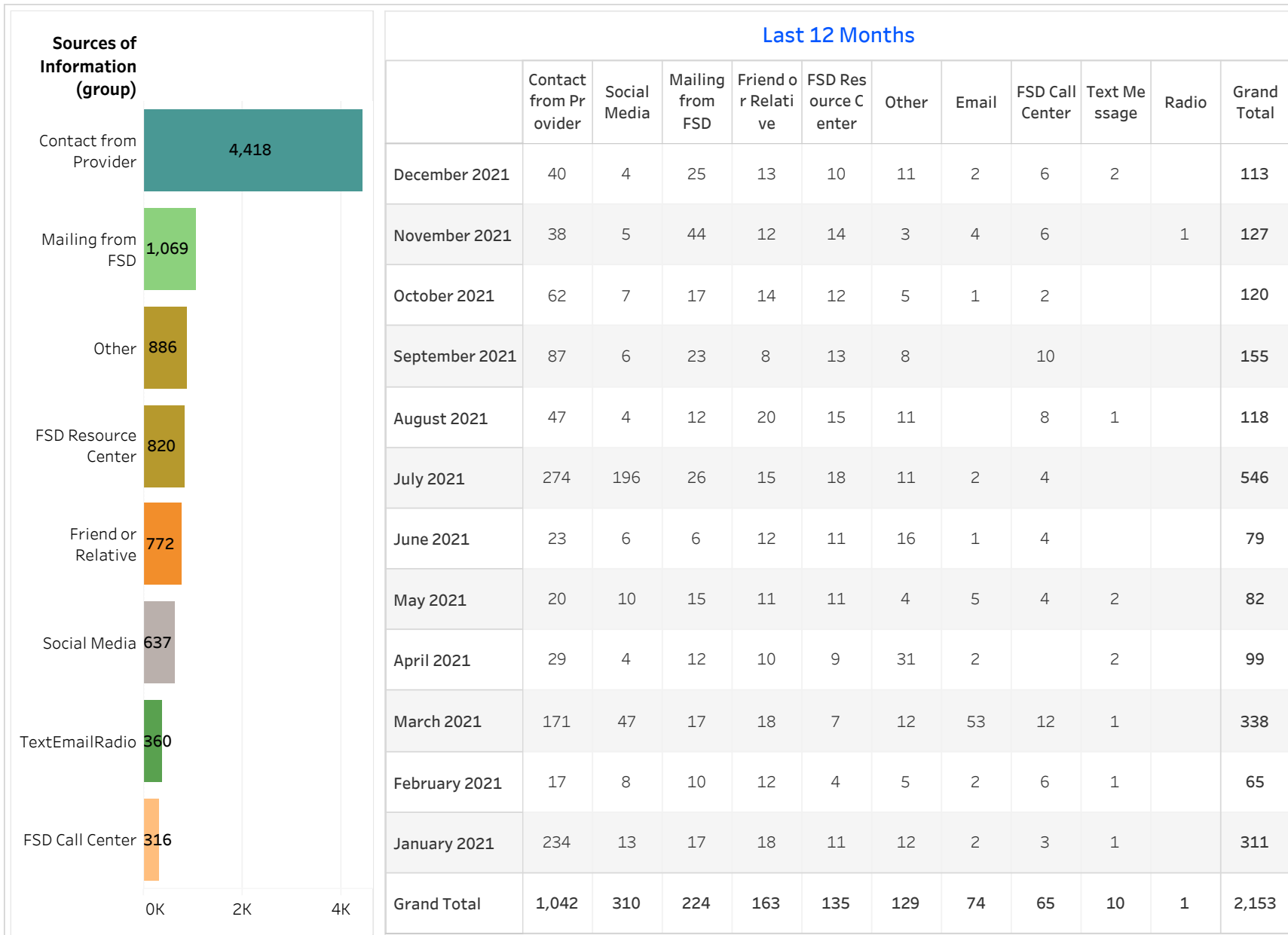
# E&T Engagement Effectiveness Survey Dashboard - By Program

## Sources of Information

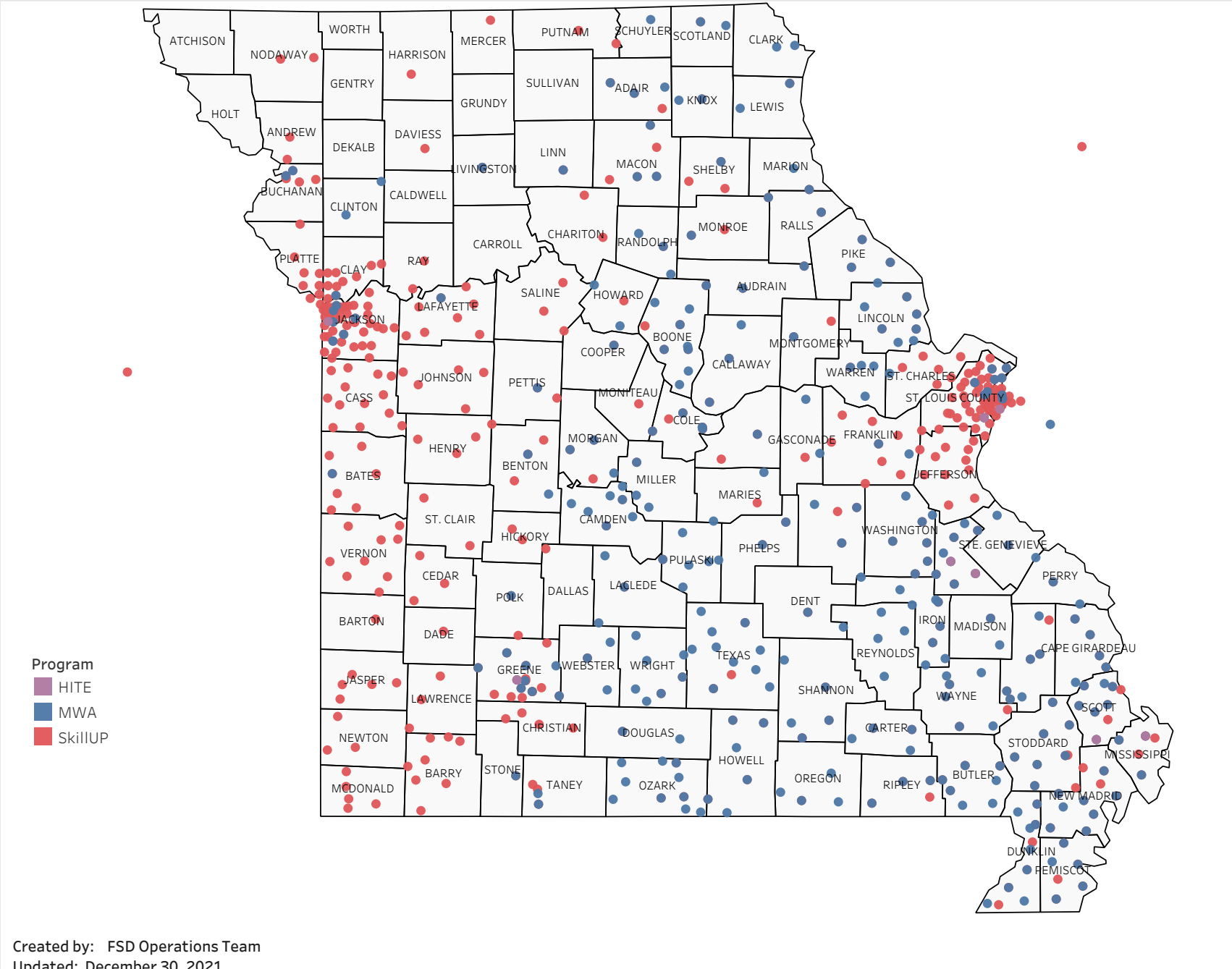
- Contact from Provider
- Email
- Friend or Relative
- FSD Call Center
- FSD Resource Center
- Mailing from FSD
- Other
- Radio
- Social Media
- Text Message



## E&T Engagement Effectiveness Survey Dashboard - By Sources

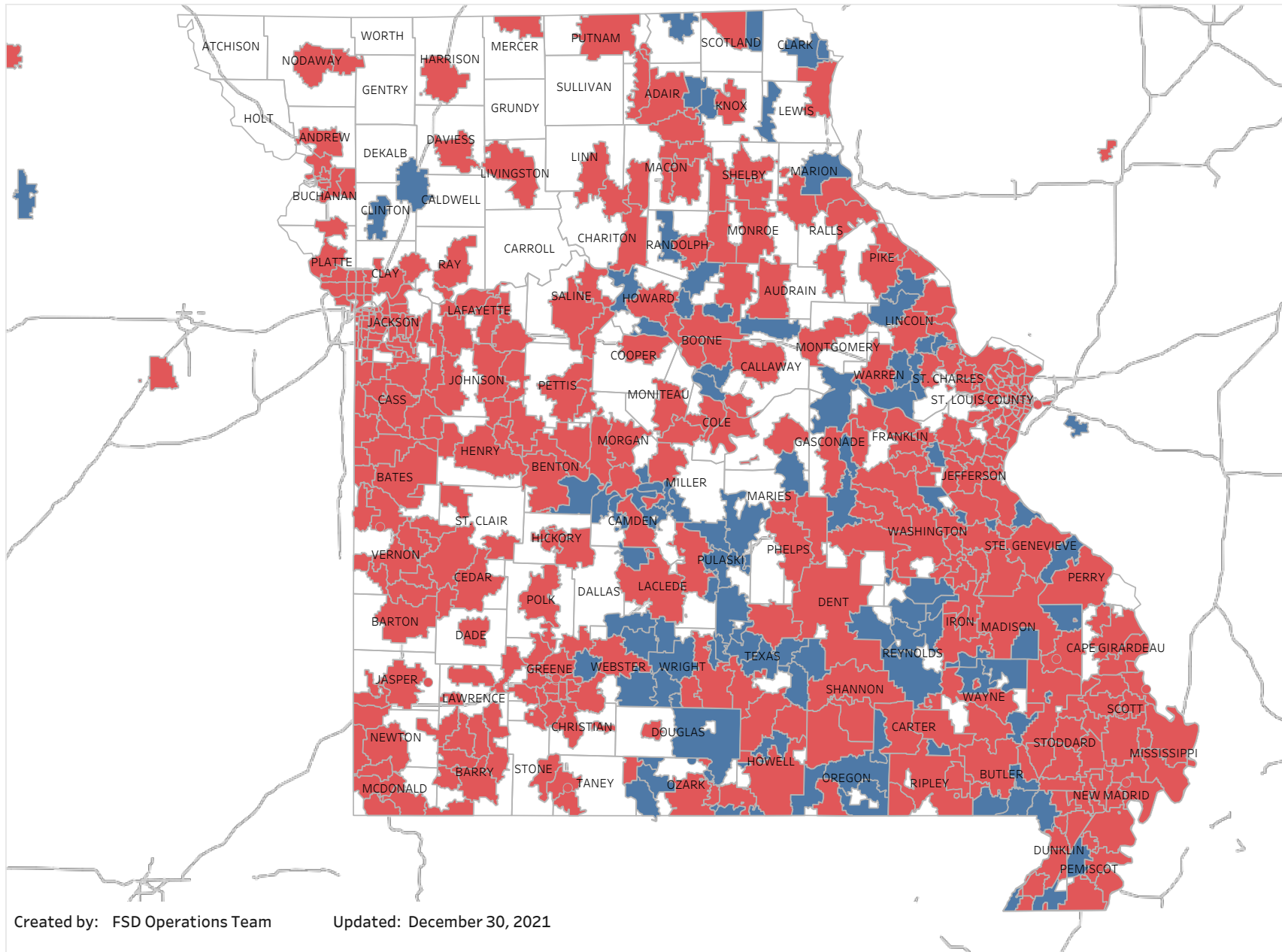


# Statewide Survey Map



This map is showing zip codes the E&T programs reached. The blue shade is showing MWA and red is for SkillUP. Click on the legend to see the full coverage by program.

■ SkillUP   ■ HITE   ■ MWA



Created by: FSD Operations Team

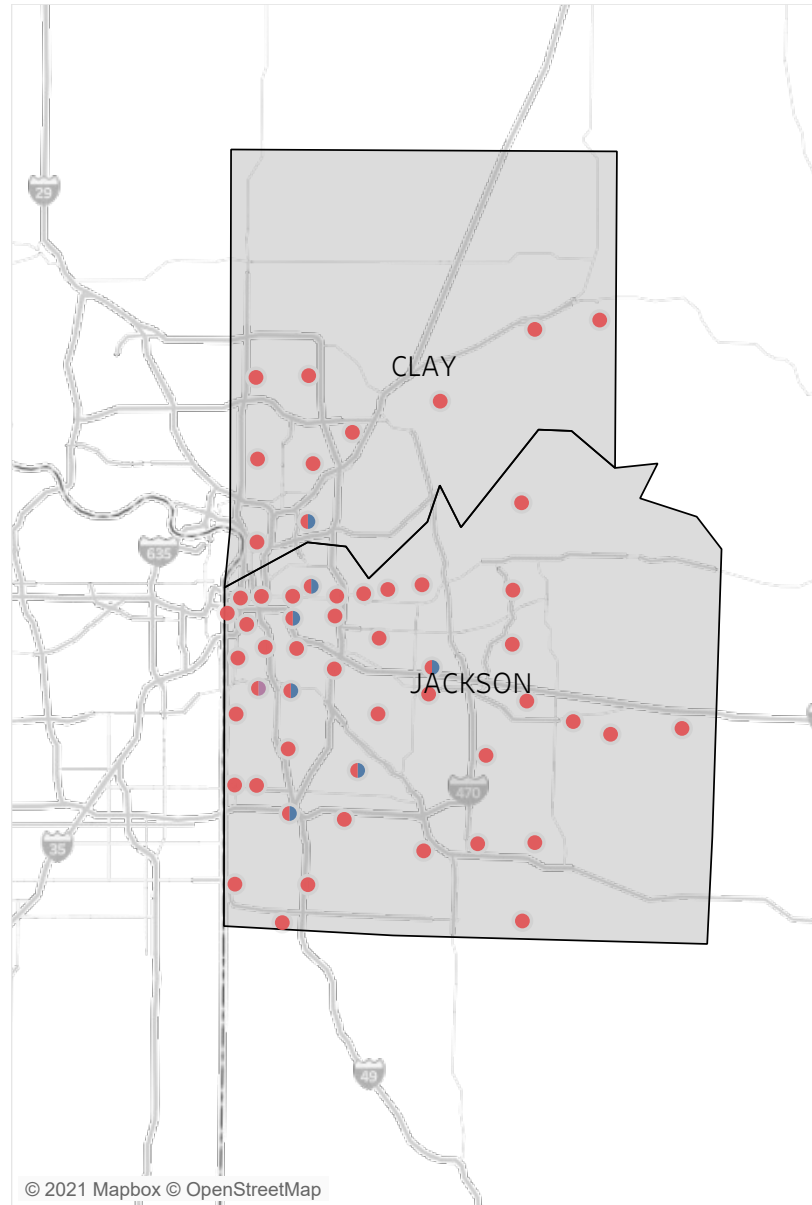
Updated: December 30, 2021

## Metropolitan Survey Map

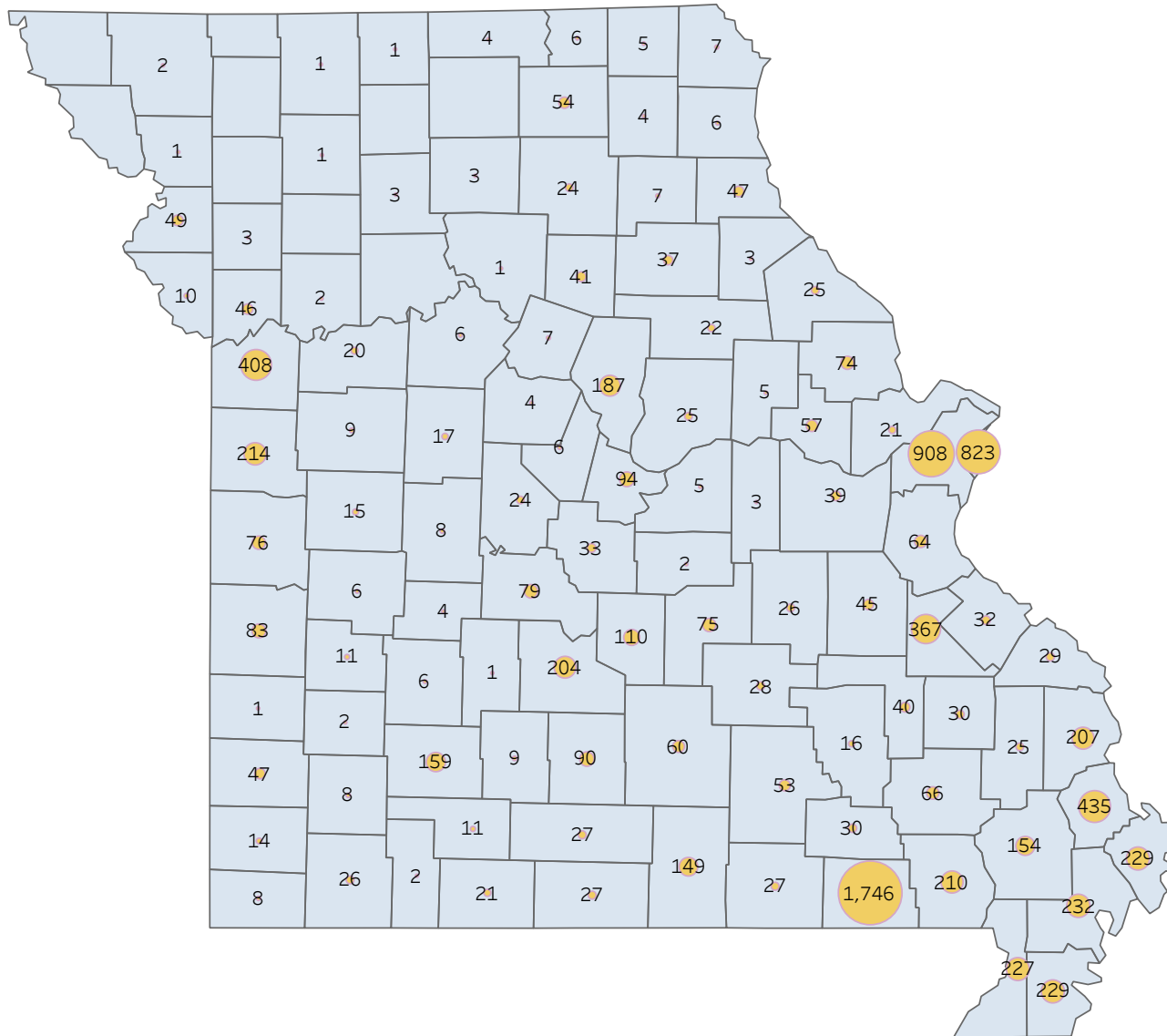
Metro St. Louis E&T programs survey zip codes



Kansas City area E&T programs survey zip codes



# Survey counts



# Survey on Program Line

County Name	Program		Grand Total
	MWA	SkillUP	
Grand Total	2,562	6,716	9,292
RIPLEY	48	1,698	1,746
ST. LOUIS COUNTY	9	898	908
ST. LOUIS CITY	4	818	823
SCOTT	121	313	435
JACKSON	6	401	408
ST. FRANCOIS	277	82	367
NEW MADRID	50	182	232
MISSISSIPPI	51	177	229
PEMISCOT	27	202	229
DUNKLIN	57	170	227
CASS		214	214
BUTLER	175	35	210
CAPE GIRARDEAU	165	42	207
LACLEDE	151	53	204
BOONE	118	69	187
GREENE	42	116	159
STODDARD	51	103	154
HOWELL	117	32	149
PULASKI	109	1	110
COLE	33	61	94
WRIGHT	73	17	90
VERNON		83	83
CAMDEN	57	22	79
BATES	1	75	76
PHELPS	17	58	75
LINCOLN	69	5	74
WAYNE	55	11	66
JEFFERSON		64	64
TEXAS	57	3	60
WARREN	44	13	57
ADAIR	41	13	54
SHANNON	39	14	53
BUCHANAN	5	44	49
JASPER		47	47
MARION	25	22	47
CLAY	1	45	46
WASHINGTON	23	22	45
RANDOLPH	29	12	41
IRON	34	6	40
FRANKLIN	2	37	39
MONROE	4	33	37
MILLER	18	15	33

# Survey on Program Line

County Name	Program		Grand Total
	MWA	SkillUP	
STE. GENEVIEVE	31	1	32
CARTER	25	5	30
MADISON	24	6	30
PERRY	26	3	29
DENT	16	12	28
DOUGLAS	20	7	27
OREGON	26	1	27
OZARK	25	2	27
BARRY		26	26
CRAWFORD	6	20	26
BOLLINGER	8	17	25
CALLAWAY	12	13	25
PIKE	19	6	25
MACON	11	13	24
MORGAN	7	17	24
AUDRAIN	17	5	22
ST. CHARLES	2	19	21
TANEY	3	18	21
LAFAYETTE	2	18	20
PETTIS	1	16	17
REYNOLDS	15	1	16
HENRY	1	14	15
NEWTON		14	14
CEDAR		11	11
CHRISTIAN		11	11
PLATTE		10	10
JOHNSON		9	9
WEBSTER	6	3	9
BENTON	3	5	8
LAWRENCE		8	8
MCDONALD		8	8
CLARK	7		7
HOWARD	5	2	7
SHELBY	1	6	7
LEWIS	4	2	6
MONITEAU		6	6
POLK	3	3	6
SALINE		6	6
SCHUYLER	6		6
ST. CLAIR		6	6
MONTGOMERY	2	3	5
OSAGE	1	4	5
SCOTLAND	4	1	5



# Survey on Program Line

County Name	Program		Grand Total
	MWA	SkillUP	
COOPER	3	1	4
HICKORY		4	4
KNOX	3	1	4
PUTNAM	1	3	4
CLINTON	3		3
GASCONADE	2	1	3
LINN	1	2	3
LIVINGSTON	2	1	3
RALLS	1	2	3
DADE		2	2
MARIES	1	1	2
NODAWAY		2	2
RAY		2	2
STONE	1	1	2
ANDREW		1	1
BARTON		1	1
CHARITON		1	1
DALLAS		1	1
DAVISS		1	1
HARRISON		1	1
MERCER		1	1